



OFFICE OF THE ASSESSOR

**STATEMENT OF ASSESSED VALUATIONS,
LEVY RATES, AND TAX AMOUNTS
FOR JEFFERSON COUNTY**

ASSESSED IN 2014 FOR 2015 TAXES

This abstract is available at our web site as

Value, Levy and Data for Tax Year 2015

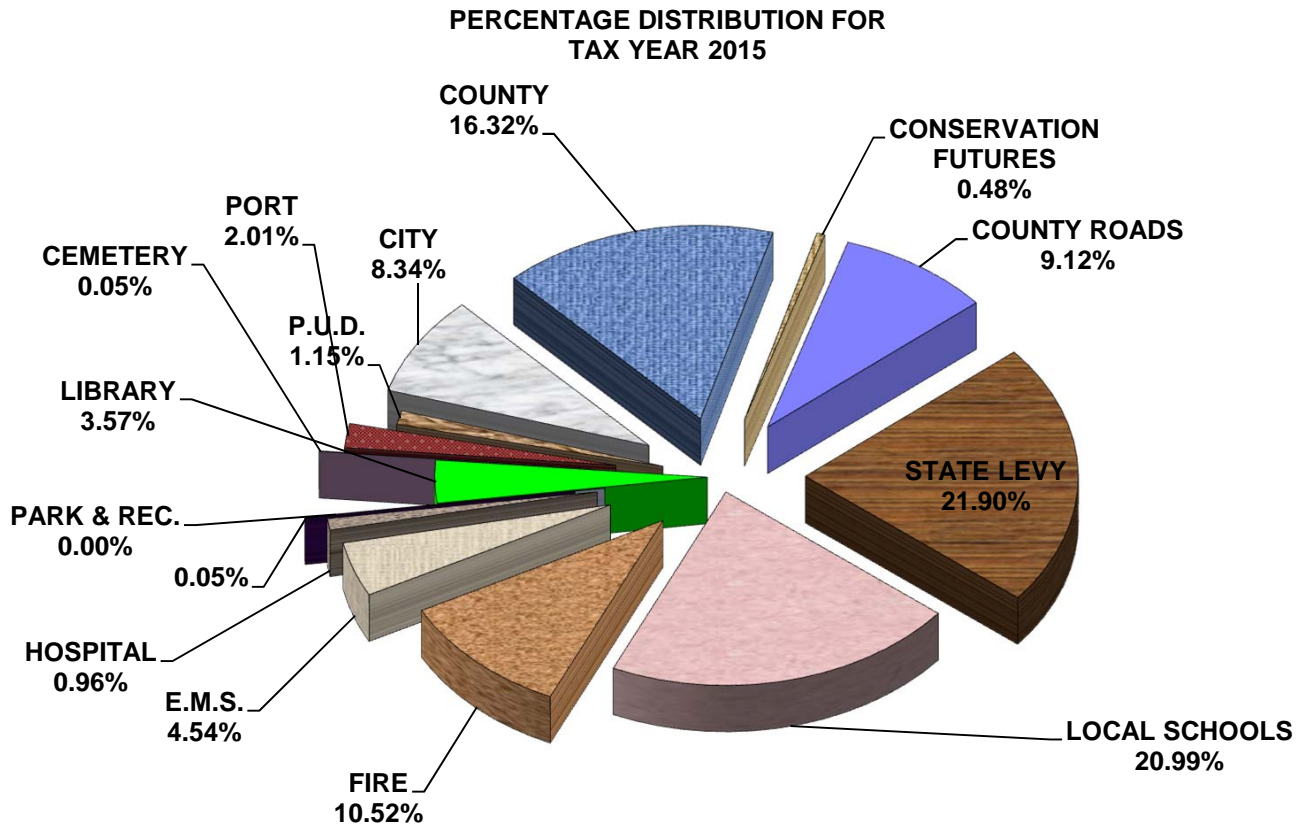
www.co.jefferson.wa.us

**P.O. BOX 1220, COURTHOUSE
PORT TOWNSEND, WASHINGTON 98368**

**(360) 385-9105 OFFICE
(360) 385-9197 FAX**

JEFF CHAPMAN, ASSESSOR

2015 REAL & PERSONAL PROPERTY TAX DISTRIBUTION



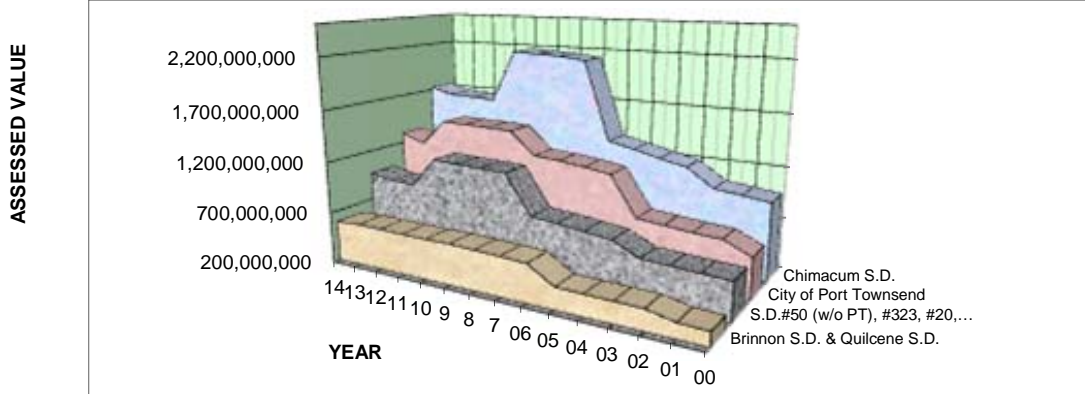
TAXING DISTRICT:	LEVY AMOUNT	%
STATE LEVY (SCHOOL):	\$10,079,378.00	21.90%
LOCAL SCHOOLS:	\$9,659,731.46	20.99%
FIRE DISTRICTS:	\$4,841,465.99	10.52%
EMERGENCY MEDICAL SERVICES:	\$2,087,516.60	4.54%
HOSPITAL DISTRICTS:	\$439,752.06	0.96%
PARK & RECREATION DISTRICT #1:	\$24,117.14	0.05%
PARK & RECREATION DISTRICT #2:	\$0.00	0.00%
LIBRARY DISTRICT #1:	\$1,643,933.40	3.57%
CEMETERY DISTRICTS:	\$21,000.00	0.05%
PORT OF PORT TOWNSEND:	\$927,469.52	2.01%
PUBLIC UTILITY DISTRICT #1:	\$530,000.00	1.15%
CITY OF PORT TOWNSEND:	\$3,840,553.45	8.34%
COUNTY CURRENT EXPENSE (w/ M.H., D.D., & V.R.):	\$7,511,566.18	16.32%
CONSERVATION FUTURES	\$219,828.42	0.48%
COUNTY ROADS (w/DIVERSION):	\$4,199,333.86	9.12%
TOTAL:	\$46,025,646.08	100.00%

LOCALLY ASSESSED REAL & PERSONAL VALUATION:	\$4,631,683,541
LESS SENIOR CITIZEN EXEMPTIONS (A & B):	\$75,710,941
PUBLIC UTILITIES ASSESSED VALUATION:	\$31,275,264
TOTAL TAXABLE VALUE:	\$4,587,247,864

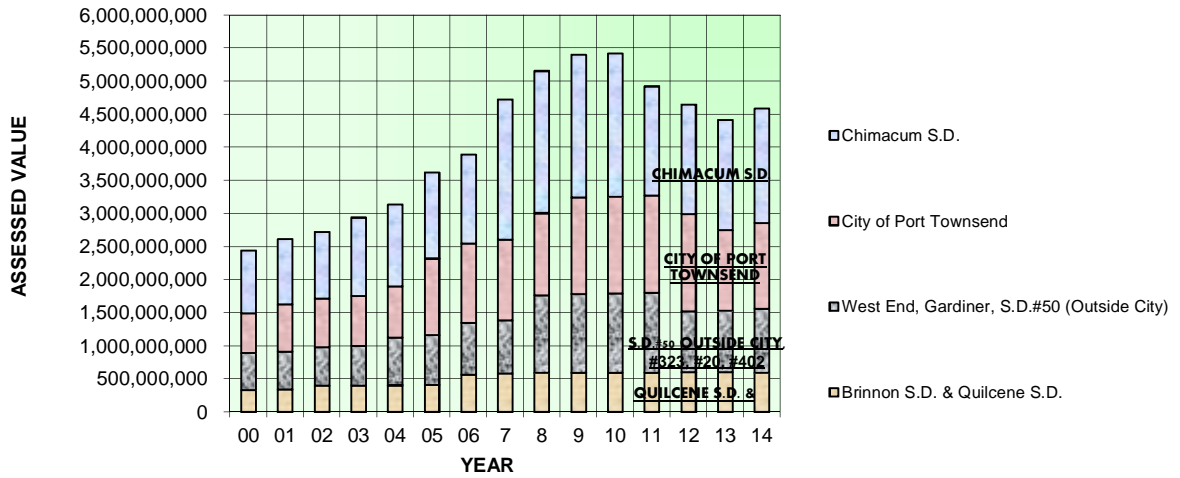
COUNTY WIDE NEW CONSTRUCTION IN 2014:	\$28,445,199
FIRE PATROL	\$196,092.97
TOTAL AMOUNT FORCASTED FOR	
TIMBER TAX DISTRIBUTION:	
FOR BOND LEVIES:	\$125,903.94
FOR SCHOOL M & O LEVIES:	\$152,618.93
FOR REMAINING DISTRICTS:	\$1,073,590.79
RESERVE FOR 2015 DISTRIBUTION:	\$270,422.73

ASSESSED VALUE (TAXABLE)

BY REVALUATION AREA
2000 to 2014

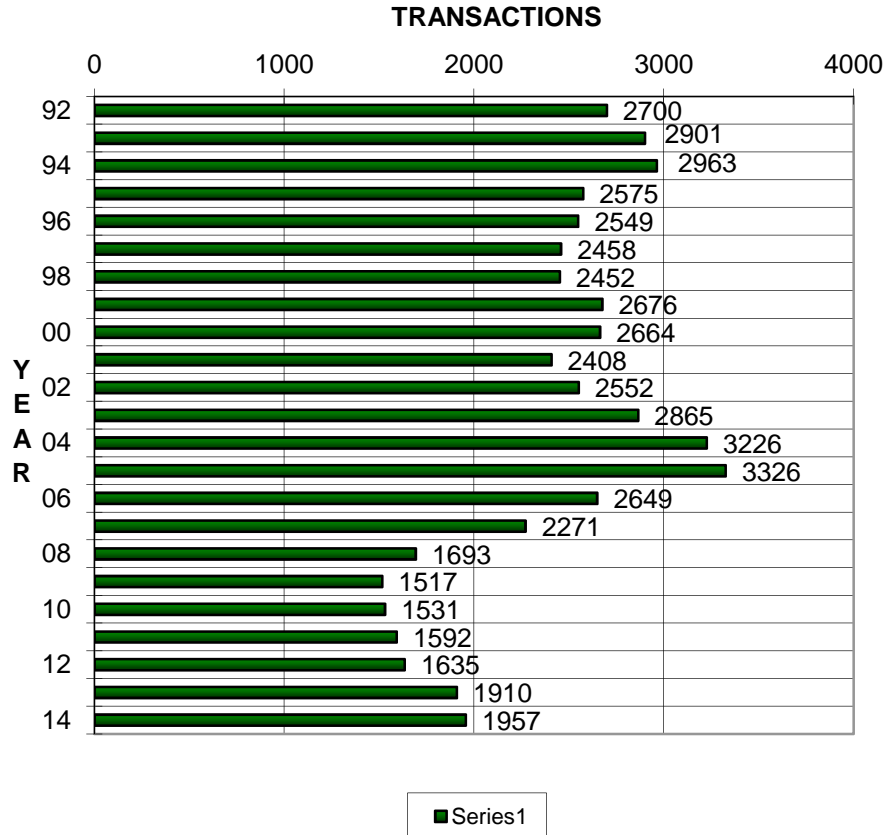


COUNTY WIDE
2000 to 2014

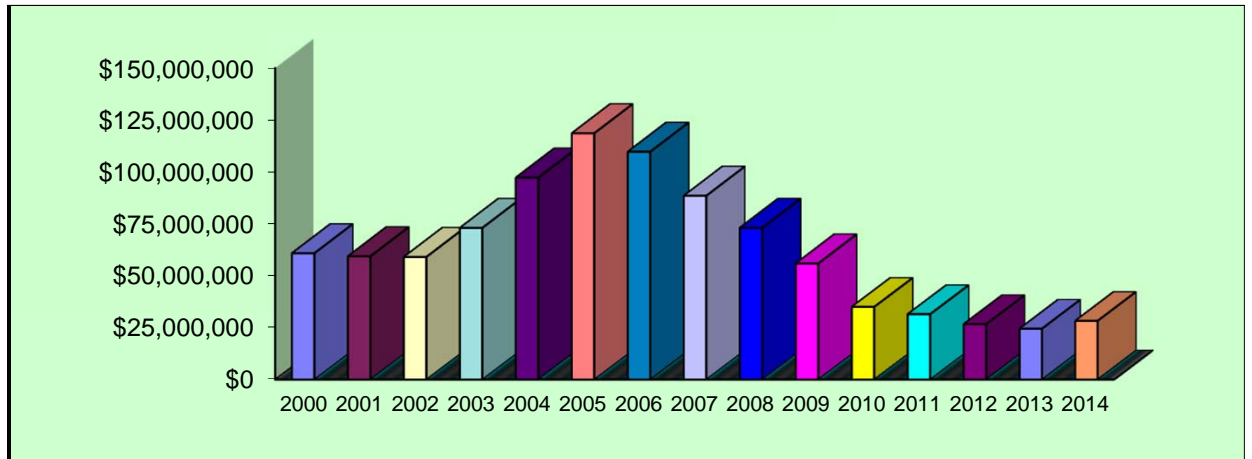


COUNTY WIDE TAXABLE VALUES:	2003	2,940,009,880	2007	4,727,493,467	2011	4,922,402,055
	2000	2,445,042,860	2004	3,137,724,380	2008	4,648,734,415
	2001	2,614,102,530	2005	3,617,709,202	2009	4,418,216,296
	2002	2,724,796,840	2006	3,892,893,177	2010	4,587,247,864

REAL ESTATE TRANSACTIONS JEFFERSON COUNTY



NEW CONSTRUCTION JEFFERSON COUNTY 2000 TO 2014



2000	\$60,560,450	2004	\$97,452,770	2008	\$73,363,445	2012	\$26,874,430
2001	\$61,180,405	2005	\$118,739,412	2009	\$56,236,445	2013	\$24,650,424
2002	\$59,701,560	2006	\$109,867,270	2010	\$35,217,135	2014	\$28,445,199
2003	\$73,331,740	2007	\$88,716,647	2011	\$31,693,950		

JEFFERSON COUNTY 2015 TAX LEVY RATES

TAX CODE	TAXING DISTRICT	FULL LEVY RATE /\$1000	SENIOR LEVY RATE/\$1000
100	C-50H2	9.85877	7.74820
101	1-50H2L1	8.18031	6.06974
102	1-50E1H2L1	8.68031	6.56974
103	1-50E5H2L1	8.68031	6.56974
105	1-50E5H2C3L1	8.74917	6.63860
106	1-50E8H2L1	8.68031	6.56974
107	1-50E8H2C3L1	8.74917	6.63860
111	1-50F1E1H2L1	9.98786	7.87729
151	1-50F5E5H2L1	9.68031	7.56974
152	1-50F5E5H2C3L1	9.74917	7.63860
181	1-50F8E8H2C3L1	10.18684	8.07627
201	1-49H2L1	8.44016	6.06974
202	1-49E1H2L1	8.94016	6.56974
203	1-49E3H2L1	8.94016	6.56974
205	1-49H2L1P1	8.59016	6.21974
211	1-49F1E1H2L1	10.24771	7.87729
219	1-49F1E1H2L1FARM	8.04992	5.67950
221	1-49F2H2L1	9.69016	7.31974
222	1-49F2H2L1P1	9.84016	7.46974
231	1-49F3E3H2L1	10.97256	8.06974
232	1-49F3E3W1H2L1	10.97256	8.06974
301	1-48H2C2L1	8.13370	6.10620
302	1-48H2C2L1P1	8.28370	6.25620
303	1-48H2C2L1Z2	8.13370	6.10620
304	1-48H2C2L1Z1	8.13370	6.10620
305	1-48E5H2C2L1	8.63370	6.60620
306	1-48E3H2C2L1P1	8.78370	6.75620
307	1-48H2C2L1Z3	8.13370	6.10620
320	1-48F2H2C2L1Z2	9.38370	7.35620
321	1-48F2H2C2L1	9.38370	7.35620
323	1-48F2H2C2L1P1	9.53370	7.50620
324	1-48F2H2C2L1Z3	9.38370	7.35620
329	1-48F2H2C2L1FARM	7.18591	5.15841
331	1-48F3E3H2C2L1P1	10.81610	8.25620
351	1-48F5E5H2C2L1	9.63370	7.60620
401	1-46E4H2C1L1P2	7.68834	6.58885
402	1-46E4H2C1L1Z1P2	7.68834	6.58885
403	1-46E4H2C1L1Z2P2	7.68834	6.58885
404	1-46E4H2L1P2	7.66923	6.56974
405	1-46E4H2L1Z1P2	7.66923	6.56974
406	1-46E4H2L1Z2P2	7.66923	6.56974
440	1-46F4E4H2C1L1Z1P2	8.93834	7.83885
441	1-46F4E4H2C1L1P2	8.93834	7.83885
442	1-46F4E4W2H2C1L1P2	8.93834	7.83885
443	1-46F4E4H2C1L1Z2P2	8.93834	7.83885
444	1-46F4E4H2L1P2	8.91923	7.81974
445	1-46F4E4H2L1Z1P2	8.91923	7.81974
446	1-46F4E4H2L1Z2P2	8.91923	7.81974
501	1-20L1	7.15468	5.97814
502	1-20H1L1	7.89105	6.71451
571	1-20F7H1L1	8.53787	7.36133
601	1-402H1L1	10.03267	6.71451
701	1-323E5H2L1	8.17008	6.56974
702	1-323E5H2C3L1	8.23894	6.63860
703	1-323E8H2C3L1	8.23894	6.63860
751	1-323F5E5H2L1	9.17008	7.56974
752	1-323F5E5H2C3L1	9.23894	7.63860
781	1-323F8E8H2C3L1	9.67661	8.07627

JEFFERSON COUNTY 2014/2015 LEVY RATE COMPARISONS

TAX CODE	TAXING DISTRICT	2014 FULL	LEVY RATE /\$1000					
			2015 FULL	%DIFF.	2014 SENIOR	2015 SENIOR	%DIFF.	
City SD #50 (Outside Port Townsend)	100	C-50H2	10.16488	9.85877	-3.0%	7.99525	7.74820	-3.1%
	101	1-50H2L1	8.37362	8.18031	-2.3%	6.20399	6.06974	-2.2%
	102	1-50E1H2L1	8.87362	8.68031	-2.2%	6.70399	6.56974	-2.0%
	103	1-50E5H2L1	8.87362	8.68031	-2.2%	6.70399	6.56974	-2.0%
	105	1-50E5H2C3L1	8.94321	8.74917	-2.2%	6.77358	6.63860	-2.0%
	106	1-50E8H2L1	8.87362	8.68031	-2.2%	6.70399	6.56974	-2.0%
	107	1-50E8H2C3L1	8.94321	8.74917	-2.2%	6.77358	6.63860	-2.0%
	111	1-50F1E1H2L1	10.20192	9.98786	-2.1%	8.03229	7.87729	-1.9%
	151	1-50F5E5H2L1	9.87362	9.68031	-2.0%	7.70399	7.56974	-1.7%
	152	1-50F5E5H2C3L1	9.94321	9.74917	-2.0%	7.77358	7.63860	-1.7%
	SD #49 Chimacum	181	1-50F8E8H2C3L1	10.36913	10.18684	-1.8%	8.19950	8.07627
201		1-49H2L1	8.50925	8.44016	-0.8%	6.20399	6.06974	-2.2%
202		1-49E1H2L1	9.00925	8.94016	-0.8%	6.70399	6.56974	-2.0%
203		1-49E3H2L1	9.00925	8.94016	-0.8%	6.70399	6.56974	-2.0%
205		1-49H2L1P1	8.65749	8.59016	-0.8%	6.35223	6.21974	-2.1%
211		1-49F1E1H2L1	10.33755	10.24771	-0.9%	8.03229	7.87729	-1.9%
219		1-49F1E1H2L1 FARM	8.06652	8.04992	-0.2%	5.76126	5.67950	-1.4%
221		1-49F2H2L1	9.26492	9.69016	4.6%	6.95966	7.31974	5.2%
222		1-49F2H2L1P1	9.41316	9.84016	4.5%	7.10790	7.46974	5.1%
231		1-49F3E3H2L1	11.10212	10.97256	-1.2%	8.20399	8.06974	-1.6%
232		1-49F3E3W1H2L1	11.10212	10.97256	-1.2%	8.20399	8.06974	-1.6%
SD #48 Quilcene	301	1-48H2C2L1	8.27277	8.13370	-1.7%	6.24383	6.10620	-2.2%
	302	1-48H2C2L1P1	8.42101	8.28370	-1.6%	6.39207	6.25620	-2.1%
	303	1-48H2C2L1Z2	8.27277	8.13370	-1.7%	6.24383	6.10620	-2.2%
	304	1-48H2C2L1Z1	8.27277	8.13370	-1.7%	6.24383	6.10620	-2.2%
	305	1-48E5H2C2L1	8.77277	8.63370	-1.6%	6.74383	6.60620	-2.0%
	306	1-48E3H2C2L1P1	8.92101	8.78370	-1.5%	6.89207	6.75620	-2.0%
	307	1-48H2C2L1Z3	8.27277	8.13370	-1.7%	6.24383	6.10620	-2.2%
	320	1-48F2H2C2L1Z2	9.02844	9.38370	3.9%	6.99950	7.35620	5.1%
	321	1-48F2H2C2L1	9.02844	9.38370	3.9%	6.99950	7.35620	5.1%
	323	1-48F2H2C2L1P1	9.17668	9.53370	3.9%	7.14774	7.50620	5.0%
	324	1-48F2H2C2L1Z3	9.02844	9.38370	3.9%	6.99950	7.35620	5.1%
	329	1-48F2H2C2L1FARM	6.75741	7.18591	6.3%	4.72847	5.15841	9.1%
	331	1-48F3E3H2C2L1P1	11.01388	10.81610	-1.8%	8.39207	8.25620	-1.6%
	351	1-48F5E5H2C2L1	9.77277	9.63370	-1.4%	7.74383	7.60620	-1.8%
	SD #46 Brinnon	401	1-46E4H2C1L1P2	7.74897	7.68834	-0.8%	6.72255	6.58885
402		1-46E4H2C1L1Z1P2	7.74897	7.68834	-0.8%	6.72255	6.58885	-2.0%
403		1-46E4H2C1L1Z2P2	7.74897	7.68834	-0.8%	6.72255	6.58885	-2.0%
404		1-46E4H2L1P2	7.73041	7.66923	-0.8%	6.70399	6.56974	-2.0%
405		1-46E4H2L1Z1P2	7.73041	7.66923	-0.8%	6.70399	6.56974	-2.0%
406		1-46E4H2L1Z2P2	7.73041	7.66923	-0.8%	6.70399	6.56974	-2.0%
440		1-46F4E4H2C1L1Z1P2	8.48103	8.93834	5.4%	7.45461	7.83885	5.2%
441		1-46F4E4H2C1L1P2	8.48103	8.93834	5.4%	7.45461	7.83885	5.2%
442		1-46F4E4W2H2C1L1P2	8.48103	8.93834	5.4%	7.45461	7.83885	5.2%
443		1-46F4E4H2C1L1Z2P2	8.48103	8.93834	5.4%	7.45461	7.83885	5.2%
444		1-46F4E4H2L1P2	8.46247	8.91923	5.4%	7.43605	7.81974	5.2%
445	1-46F4E4H2L1Z1P2	8.46247	8.91923	5.4%	7.43605	7.81974	5.2%	
446	1-46F4E4H2L1Z2P2	8.46247	8.91923	5.4%	7.43605	7.81974	5.2%	
West End	501	1-20L1	7.61009	7.15468	-6.0%	6.10962	5.97814	-2.2%
	502	1-20H1L1	8.35125	7.89105	-5.5%	6.85078	6.71451	-2.0%
	571	1-20F7H1L1	8.78800	8.53787	-2.8%	7.28753	7.36133	1.0%
Gardiner	601	1-402H1L1	10.36460	10.03267	-3.2%	6.85078	6.71451	-2.0%
	701	1-323E5H2L1	8.86049	8.17008	-7.8%	6.70399	6.56974	-2.0%
	702	1-323E5H2C3L1	8.93008	8.23894	-7.7%	6.77358	6.63860	-2.0%
	703	1-323E8H2C3L1	8.93008	8.23894	-7.7%	6.77358	6.63860	-2.0%
	751	1-323F5E5H2L1	9.86049	9.17008	-7.0%	7.70399	7.56974	-1.7%
	752	1-323F5E5H2C3L1	9.93008	9.23894	-7.0%	7.77358	7.63860	-1.7%
	781	1-323F8E8H2C3L1	10.35600	9.67661	-6.6%	8.19950	8.07627	-1.5%

2015 BREAKDOWN OF TAXING DISTRICTS:

STATE LEVY (SCHOOL):	2.19779		SCHOOL DIST # 20: M&O	1.17654
			SCHOOL DIST # 46: M&O	1.09949
COUNTY Current Expense	1.60950		SCHOOL DIST # 48: Bond	0.47955
- Mental Health	0.00929		SCHOOL DIST # 48: M&O	1.54794
- Development Disabilities	0.00929		SCHOOL DIST # 49: Capital Project	0.76974
- Veteran's Relief	0.00941		SCHOOL DIST # 49: M&O	1.60068
COUNTY Total:	1.63749		SCHOOL DIST # 50: Capital Project	0.54974
COUNTY Conservation Futures	0.04792		SCHOOL DIST # 50: M&O	1.56082
			SCHOOL DIST #323: Bond	0.00000
COUNTY ROADS: General	1.05823		SCHOOL DIST #323: M&O	1.60034
COUNTY ROADS: Diversion to C.E.	0.21899		SCHOOL DIST #402: Bond	1.97445
COUNTY ROADS Total:	1.27722		SCHOOL DIST #402: M&O	1.34371
CITY OF P.T.: General	1.66940		FIRE DIST #1: General	1.30755
CITY OF P.T.: Library LID Lift	0.77421		FIRE DIST #2: General	1.25000
CITY OF P.T.: Fire LID Lift	0.51206		FIRE DIST #3: General	1.50000
CITY OF P.T. Total:	2.95568		FIRE DIST#3: M & O	0.53240
			FIRE DIST #4: General	1.25000
			FIRE DIST #5: General	1.00000
PORT OF P.T.: General	0.20218		FIRE DIST #7: General	0.64682
			CLALL-JEFF FIRE DIST #8: General	1.43767
LIBRARY DIST #1: General	0.50000			
			CITY OF P.T.: E.M.S.	0.50000
HOSPITAL DIST #1: General	0.73637		FIRE DIST #1: E.M.S.	0.50000
			FIRE DIST #3: E.M.S.	0.50000
HOSPITAL DIST #2: General	0.03473		FIRE DIST #4: E.M.S.	0.50000
HOSPITAL DIST #2: 2004 Admin Bond	0.05687		FIRE DIST #5: E.M.S.	0.50000
HOSPITAL #2 total:	0.09160		CLALL-JEFF FIRE DIST #8: E.M.S.	0.50000
			P.U.D. #1: General	0.11554
CEMETERY DIST #1: General	0.01911			
CEMETERY DIST #2: General	0.03646		PARK & REC DIST #1: General	0.15000
CEMETERY DIST #3: General	0.06886		PARK & REC DIST #2: General	

JEFFERSON COUNTY COMPOSITE LEVY RATES FOR 2015

TAX CODE AREA	TAXING DISTRICTS														FULL LEVY TOTAL
	COUNTY	CONSUMER SERVICES	PORTRT	PUD	ROADS	CITY	LEVY	SCHOOL	FIRE	EMS	HOSPITAL	CEMETERY	LIBRARY	PARK	
100	1.63749	0.04792	0.20218	0.11554		2.95568	2.19779	S.D.#50 2.11057		EMS CITY 0.50000	H.D.#2 0.09160				9.85877
101	1.63749	0.04792	0.20218	0.11554	1.27722		2.19779	S.D.#50 2.11057			H.D.#2 0.09160		L.D.#1 0.50000		8.18031
102	1.63749	0.04792	0.20218	0.11554	1.27722		2.19779	S.D.#50 2.11057		EMS #1 0.50000	H.D.#2 0.09160		L.D.#1 0.50000		8.68031
103	1.63749	0.04792	0.20218	0.11554	1.27722		2.19779	S.D.#50 2.11057		EMS #5 0.50000	H.D.#2 0.09160		L.D.#1 0.50000		8.68031
105	1.63749	0.04792	0.20218	0.11554	1.27722		2.19779	S.D.#50 2.11057		EMS #5 0.50000	H.D.#2 0.09160	C.D.#3 0.06886	L.D.#1 0.50000		8.74917
106	1.63749	0.04792	0.20218	0.11554	1.27722		2.19779	S.D.#50 2.11057		EMS #8 0.50000	H.D.#2 0.09160		L.D.#1 0.50000		8.68031
107	1.63749	0.04792	0.20218	0.11554	1.27722		2.19779	S.D.#50 2.11057		EMS #8 0.50000	H.D.#2 0.09160	C.D.#3 0.06886	L.D.#1 0.50000		8.74917
111	1.63749	0.04792	0.20218	0.11554	1.27722		2.19779	S.D.#50 2.11057	F.D.#1 1.30755	EMS #1 0.50000	H.D.#2 0.09160		L.D.#1 0.50000		9.98786
151	1.63749	0.04792	0.20218	0.11554	1.27722		2.19779	S.D.#50 2.11057	F.D.#5 1.00000	EMS #5 0.50000	H.D.#2 0.09160		L.D.#1 0.50000		9.68031
152	1.63749	0.04792	0.20218	0.11554	1.27722		2.19779	S.D.#50 2.11057	F.D.#5 1.00000	EMS #5 0.50000	H.D.#2 0.09160	C.D.#3 0.06886	L.D.#1 0.50000		9.74917
181	1.63749	0.04792	0.20218	0.11554	1.27722		2.19779	S.D.#50 2.11057	F.D.#8 1.43767	EMS #8 0.50000	H.D.#2 0.09160	C.D.#3 0.06886	L.D.#1 0.50000		10.18684
201	1.63749	0.04792	0.20218	0.11554	1.27722		2.19779	S.D.#49 2.37042			H.D.#2 0.09160		L.D.#1 0.50000		8.44016
202	1.63749	0.04792	0.20218	0.11554	1.27722		2.19779	S.D.#49 2.37042		EMS #1 0.50000	H.D.#2 0.09160		L.D.#1 0.50000		8.94016
203	1.63749	0.04792	0.20218	0.11554	1.27722		2.19779	S.D.#49 2.37042		EMS #3 0.50000	H.D.#2 0.09160		L.D.#1 0.50000		8.94016
205	1.63749	0.04792	0.20218	0.11554	1.27722		2.19779	S.D.#49 2.37042			H.D.#2 0.09160		L.D.#1 0.50000	P.&R.#1 0.15000	8.59016
211	1.63749	0.04792	0.20218	0.11554	1.27722		2.19779	S.D.#49 2.37042	F.D.#1 1.30755	EMS #1 0.50000	H.D.#2 0.09160		L.D.#1 0.50000		10.24771
219	1.63749	0.04792	0.20218	0.11554	1.27722		2.19779	S.D.#49 2.37042	F.D.#1 1.30755	EMS #1 0.50000	H.D.#2 0.09160		L.D.#1 0.50000		8.04992
221	1.63749	0.04792	0.20218	0.11554	1.27722		2.19779	S.D.#49 2.37042	F.D.#2 1.25000		H.D.#2 0.09160		L.D.#1 0.50000		9.69016
222	1.63749	0.04792	0.20218	0.11554	1.27722		2.19779	S.D.#49 2.37042	F.D.#2 1.25000		H.D.#2 0.09160		L.D.#1 0.50000	P.&R.#1 0.15000	9.84016
231	1.63749	0.04792	0.20218	0.11554	1.27722		2.19779	S.D.#49 2.37042	F.D.#3 2.03240	EMS #3 0.50000	H.D.#2 0.09160		L.D.#1 0.50000		10.97256
232	1.63749	0.04792	0.20218	0.11554	1.27722		2.19779	S.D.#49 2.37042	F.D.#3 2.03240	EMS #3 0.50000	H.D.#2 0.09160		L.D.#1 0.50000		10.97256
301	1.63749	0.04792	0.20218	0.11554	1.27722		2.19779	S.D.#48 2.02750			H.D.#2 0.09160	C.D.#2 0.03646	L.D.#1 0.50000		8.13370
302	1.63749	0.04792	0.20218	0.11554	1.27722		2.19779	S.D.#48 2.02750			H.D.#2 0.09160	C.D.#2 0.03646	L.D.#1 0.50000	P.&R.#1 0.15000	8.28370
303	1.63749	0.04792	0.20218	0.11554	1.27722		2.19779	S.D.#48 2.02750			H.D.#2 0.09160	C.D.#2 0.03646	L.D.#1 0.50000		8.13370
304	1.63749	0.04792	0.20218	0.11554	1.27722		2.19779	S.D.#48 2.02750			H.D.#2 0.09160	C.D.#2 0.03646	L.D.#1 0.50000		8.13370
305	1.63749	0.04792	0.20218	0.11554	1.27722		2.19779	S.D.#48 2.02750		EMS #5 0.50000	H.D.#2 0.09160	C.D.#2 0.03646	L.D.#1 0.50000		8.63370
306	1.63749	0.04792	0.20218	0.11554	1.27722		2.19779	S.D.#48 2.02750		EMS #3 0.50000	H.D.#2 0.09160	C.D.#2 0.03646	L.D.#1 0.50000	P.&R.#1 0.15000	8.78370
307	1.63749	0.04792	0.20218	0.11554	1.27722		2.19779	S.D.#48 2.02750			H.D.#2 0.09160	C.D.#2 0.03646	L.D.#1 0.50000		8.13370
320	1.63749	0.04792	0.20218	0.11554	1.27722		2.19779	S.D.#48 2.02750	F.D.#2 1.25000		H.D.#2 0.09160	C.D.#2 0.03646	L.D.#1 0.50000		9.38370
321	1.63749	0.04792	0.20218	0.11554	1.27722		2.19779	S.D.#48 2.02750	F.D.#2 1.25000		H.D.#2 0.09160	C.D.#2 0.03646	L.D.#1 0.50000		9.38370

JEFFERSON COUNTY COMPOSITE LEVY RATES FOR 2015 (continued)

TAX CODE	TAXING DISTRICTS														FULL LEVY TOTAL
	COUNTY	CONSUMER SERVICES	PORTR	PUD	CORADS	CITY	SCHOOL	SCHOOL	FIRE	EMS	HOSPITAL	CEMETERY	LIBRARY	PARK	
323	1.63749	0.04792	0.20218	0.11554	1.27722		2.19779	S.D.#48 2.02750	F.D.#2 1.25000		H.D.#2 0.09160	C.D.#2 0.03646	L.D.#1 0.50000	P.&R.#1 0.15000	9.53370
324	1.63749	0.04792	0.20218	0.11554	1.27722		2.19779	S.D.#48 2.02750	F.D.#2 1.25000		H.D.#2 0.09160	C.D.#2 0.03646	L.D.#1 0.50000		9.38370
329	1.63749	0.04792	0.20218	0.11554	1.27722			S.D.#48 2.02750	F.D.#2 1.25000		H.D.#2 0.09160	C.D.#2 0.03646	L.D.#1 0.50000		7.18591
331	1.63749	0.04792	0.20218	0.11554	1.27722		2.19779	S.D.#48 2.02750	F.D.#3 2.03240	EMS #3 0.50000	H.D.#2 0.09160	C.D.#2 0.03646	L.D.#1 0.50000	P.&R.#1 0.15000	10.81610
351	1.63749	0.04792	0.20218	0.11554	1.27722		2.19779	S.D.#48 2.02750	F.D.#5 1.00000	EMS #5 0.50000	H.D.#2 0.09160	C.D.#2 0.03646	L.D.#1 0.50000		9.63370
401	1.63749	0.04792	0.20218	0.11554	1.27722		2.19779	S.D.#46 1.09949		EMS #4 0.50000	H.D.#2 0.09160	C.D.#1 0.01911	L.D.#1 0.50000		7.68834
402	1.63749	0.04792	0.20218	0.11554	1.27722		2.19779	S.D.#46 1.09949		EMS #4 0.50000	H.D.#2 0.09160	C.D.#1 0.01911	L.D.#1 0.50000		7.68834
403	1.63749	0.04792	0.20218	0.11554	1.27722		2.19779	S.D.#46 1.09949		EMS #4 0.50000	H.D.#2 0.09160	C.D.#1 0.01911	L.D.#1 0.50000		7.68834
404	1.63749	0.04792	0.20218	0.11554	1.27722		2.19779	S.D.#46 1.09949		EMS #4 0.50000	H.D.#2 0.09160		L.D.#1 0.50000		7.66923
405	1.63749	0.04792	0.20218	0.11554	1.27722		2.19779	S.D.#46 1.09949		EMS #4 0.50000	H.D.#2 0.09160		L.D.#1 0.50000		7.66923
406	1.63749	0.04792	0.20218	0.11554	1.27722		2.19779	S.D.#46 1.09949		EMS #4 0.50000	H.D.#2 0.09160		L.D.#1 0.50000		7.66923
440	1.63749	0.04792	0.20218	0.11554	1.27722		2.19779	S.D.#46 1.09949	F.D.#4 1.25000	EMS #4 0.50000	H.D.#2 0.09160	C.D.#1 0.01911	L.D.#1 0.50000		8.93834
441	1.63749	0.04792	0.20218	0.11554	1.27722		2.19779	S.D.#46 1.09949	F.D.#4 1.25000	EMS #4 0.50000	H.D.#2 0.09160	C.D.#1 0.01911	L.D.#1 0.50000		8.93834
442	1.63749	0.04792	0.20218	0.11554	1.27722		2.19779	S.D.#46 1.09949	F.D.#4 1.25000	EMS #4 0.50000	H.D.#2 0.09160	C.D.#1 0.01911	L.D.#1 0.50000		8.93834
443	1.63749	0.04792	0.20218	0.11554	1.27722		2.19779	S.D.#46 1.09949	F.D.#4 1.25000	EMS #4 0.50000	H.D.#2 0.09160	C.D.#1 0.01911	L.D.#1 0.50000		8.93834
444	1.63749	0.04792	0.20218	0.11554	1.27722		2.19779	S.D.#46 1.09949	F.D.#4 1.25000	EMS #4 0.50000	H.D.#2 0.09160		L.D.#1 0.50000		8.91923
445	1.63749	0.04792	0.20218	0.11554	1.27722		2.19779	S.D.#46 1.09949	F.D.#4 1.25000	EMS #4 0.50000	H.D.#2 0.09160		L.D.#1 0.50000		8.91923
446	1.63749	0.04792	0.20218	0.11554	1.27722		2.19779	S.D.#46 1.09949	F.D.#4 1.25000	EMS #4 0.50000	H.D.#2 0.09160		L.D.#1 0.50000		8.91923
501	1.63749	0.04792	0.20218	0.11554	1.27722		2.19779	S.D.#20 1.17654					L.D.#1 0.50000		7.15468
502	1.63749	0.04792	0.20218	0.11554	1.27722		2.19779	S.D.#20 1.17654			H.D.#1 0.73637		L.D.#1 0.50000		7.89105
571	1.63749	0.04792	0.20218	0.11554	1.27722		2.19779	S.D.#20 1.17654	F.D.#7 0.64682		H.D.#1 0.73637		L.D.#1 0.50000		8.53787
601	1.63749	0.04792	0.20218	0.11554	1.27722		2.19779	S.D.#402 3.31816			H.D.#1 0.73637		L.D.#1 0.50000		10.03267
701	1.63749	0.04792	0.20218	0.11554	1.27722		2.19779	S.D.#323 1.60034		EMS #5 0.50000	H.D.#2 0.09160		L.D.#1 0.50000		8.17008
702	1.63749	0.04792	0.20218	0.11554	1.27722		2.19779	S.D.#323 1.60034		EMS #5 0.50000	H.D.#2 0.09160	C.D.#3 0.06886	L.D.#1 0.50000		8.23894
703	1.63749	0.04792	0.20218	0.11554	1.27722		2.19779	S.D.#323 1.60034		EMS #8 0.50000	H.D.#2 0.09160	C.D.#3 0.06886	L.D.#1 0.50000		8.23894
751	1.63749	0.04792	0.20218	0.11554	1.27722		2.19779	S.D.#323 1.60034	F.D.#5 1.00000	EMS #5 0.50000	H.D.#2 0.09160		L.D.#1 0.50000		9.17008
752	1.63749	0.04792	0.20218	0.11554	1.27722		2.19779	S.D.#323 1.60034	F.D.#5 1.00000	EMS #5 0.50000	H.D.#2 0.09160	C.D.#3 0.06886	L.D.#1 0.50000		9.23894
781	1.63749	0.04792	0.20218	0.11554	1.27722		2.19779	S.D.#323 1.60034	F.D.#8 1.43767	EMS #8 0.50000	H.D.#2 0.09160	C.D.#3 0.06886	L.D.#1 0.50000		9.67661

2015 COMPOSITE LEVY RATES FOR REGULAR LEVIES ONLY (NON-VOTED EXCEPT E.M.S. & P.&R.#1)														COMBINED LEVY LIMITS					
TAX C O D E A R E A	T A X I N G D I S T R I C T S												S E N I O R L E V Y T O T A L	S T A T. 5.90*	C O N S T I T U T I O N A L 1%**				
	C O U N T Y	C O N T R Y	P O R T	P U D	C O R O A D S	C I T Y	S T A T E L E V Y	F I R E	E M S	H O S P I T A L	C E M E T E R Y	L I B R A R Y			P A R K	L E V Y L I M I T < 5.90	R. P. R A T I O 97.70%	P. P. R A T I O 97.70%	
																	L I M I T < 10.00	L I M I T < 10.00	
100	1.63749	0.04792	0.20218	0.11554				2.95568	2.19779	EMS CITY 0.50000	H.D.#2 0.09160				7.74820	4.68477	7.25958	7.25958	
101	1.63749	0.04792	0.20218	0.11554	1.27722				2.19779		H.D.#2 0.09160		L.D.#1 0.50000		6.06974	3.50631	5.61972	5.61972	
102	1.63749	0.04792	0.20218	0.11554	1.27722				2.19779	EMS #1 0.50000	H.D.#2 0.09160		L.D.#1 0.50000		6.56974	3.50631	6.10822	6.10822	
103	1.63749	0.04792	0.20218	0.11554	1.27722				2.19779	EMS #5 0.50000	H.D.#2 0.09160		L.D.#1 0.50000		6.56974	3.50631	6.10822	6.10822	
105	1.63749	0.04792	0.20218	0.11554	1.27722				2.19779	EMS #5 0.50000	H.D.#2 0.09160	C.D.#3 0.06886	L.D.#1 0.50000		6.63860	3.57517	6.17550	6.17550	
106	1.63749	0.04792	0.20218	0.11554	1.27722				2.19779	EMS #8 0.50000	H.D.#2 0.09160		L.D.#1 0.50000		6.56974	3.50631	6.10822	6.10822	
107	1.63749	0.04792	0.20218	0.11554	1.27722				2.19779	EMS #8 0.50000	H.D.#2 0.09160	C.D.#3 0.06886	L.D.#1 0.50000		6.63860	3.57517	6.17550	6.17550	
111	1.63749	0.04792	0.20218	0.11554	1.27722				2.19779	F.D.#1 1.30755	EMS #1 0.50000	H.D.#2 0.09160		L.D.#1 0.50000		7.87729	4.81386	7.38570	7.38570
151	1.63749	0.04792	0.20218	0.11554	1.27722				2.19779	F.D.#5 1.00000	EMS #5 0.50000	H.D.#2 0.09160		L.D.#1 0.50000		7.56974	4.50631	7.08522	7.08522
152	1.63749	0.04792	0.20218	0.11554	1.27722				2.19779	F.D.#5 1.00000	EMS #5 0.50000	H.D.#2 0.09160	C.D.#3 0.06886	L.D.#1 0.50000		7.63860	4.57517	7.15250	7.15250
181	1.63749	0.04792	0.20218	0.11554	1.27722				2.19779	F.D.#8 1.43767	EMS #8 0.50000	H.D.#2 0.09160	C.D.#3 0.06886	L.D.#1 0.50000		8.07627	5.01284	7.58010	7.58010
201	1.63749	0.04792	0.20218	0.11554	1.27722				2.19779		H.D.#2 0.09160		L.D.#1 0.50000		6.06974	3.50631	5.61972	5.61972	
202	1.63749	0.04792	0.20218	0.11554	1.27722				2.19779	EMS #1 0.50000	H.D.#2 0.09160		L.D.#1 0.50000		6.56974	3.50631	6.10822	6.10822	
203	1.63749	0.04792	0.20218	0.11554	1.27722				2.19779	EMS #3 0.50000	H.D.#2 0.09160		L.D.#1 0.50000		6.56974	3.50631	6.10822	6.10822	
205	1.63749	0.04792	0.20218	0.11554	1.27722				2.19779		H.D.#2 0.09160		L.D.#1 0.50000	P.&R.#1 0.15000	6.21974	3.65631	5.76627	5.76627	
211	1.63749	0.04792	0.20218	0.11554	1.27722				2.19779	F.D.#1 1.30755	EMS #1 0.50000	H.D.#2 0.09160		L.D.#1 0.50000		7.87729	4.81386	7.38570	7.38570
219	1.63749	0.04792	0.20218	0.11554	1.27722					F.D.#1 1.30755	EMS #1 0.50000	H.D.#2 0.09160		L.D.#1 0.50000		5.67950	4.81386	5.23846	5.23846
221	1.63749	0.04792	0.20218	0.11554	1.27722				2.19779	F.D.#2 1.25000		H.D.#2 0.09160		L.D.#1 0.50000		7.31974	4.75631	6.84097	6.84097
222	1.63749	0.04792	0.20218	0.11554	1.27722				2.19779	F.D.#2 1.25000		H.D.#2 0.09160		L.D.#1 0.50000	P.&R.#1 0.15000	7.46974	4.90631	6.98752	6.98752
231	1.63749	0.04792	0.20218	0.11554	1.27722				2.19779	F.D.#3 1.50000	EMS #3 0.50000	H.D.#2 0.09160		L.D.#1 0.50000		8.06974	5.00631	7.57372	7.57372
232	1.63749	0.04792	0.20218	0.11554	1.27722				2.19779	F.D.#3 1.50000	EMS #3 0.50000	H.D.#2 0.09160		L.D.#1 0.50000		8.06974	5.00631	7.57372	7.57372
301	1.63749	0.04792	0.20218	0.11554	1.27722				2.19779		H.D.#2 0.09160	C.D.#2 0.03646	L.D.#1 0.50000		6.10620	3.54277	5.65534	5.65534	
302	1.63749	0.04792	0.20218	0.11554	1.27722				2.19779		H.D.#2 0.09160	C.D.#2 0.03646	L.D.#1 0.50000	P.&R.#1 0.15000	6.25620	3.69277	5.80189	5.80189	
303	1.63749	0.04792	0.20218	0.11554	1.27722				2.19779		H.D.#2 0.09160	C.D.#2 0.03646	L.D.#1 0.50000		6.10620	3.54277	5.65534	5.65534	
304	1.63749	0.04792	0.20218	0.11554	1.27722				2.19779		H.D.#2 0.09160	C.D.#2 0.03646	L.D.#1 0.50000		6.10620	3.54277	5.65534	5.65534	
305	1.63749	0.04792	0.20218	0.11554	1.27722				2.19779	EMS #5 0.50000	H.D.#2 0.09160	C.D.#2 0.03646	L.D.#1 0.50000		6.60620	3.54277	6.14384	6.14384	
306	1.63749	0.04792	0.20218	0.11554	1.27722				2.19779	EMS #3 0.50000	H.D.#2 0.09160	C.D.#2 0.03646	L.D.#1 0.50000	P.&R.#1 0.15000	6.75620	3.69277	6.29039	6.29039	
307	1.63749	0.04792	0.20218	0.11554	1.27722				2.19779		H.D.#2 0.09160	C.D.#2 0.03646	L.D.#1 0.50000		6.10620	3.54277	5.65534	5.65534	
320	1.63749	0.04792	0.20218	0.11554	1.27722				2.19779	F.D.#2 1.25000	H.D.#2 0.09160	C.D.#2 0.03646	L.D.#1 0.50000		7.35620	4.79277	6.87659	6.87659	
321	1.63749	0.04792	0.20218	0.11554	1.27722				2.19779	F.D.#2 1.25000	H.D.#2 0.09160	C.D.#2 0.03646	L.D.#1 0.50000		7.35620	4.79277	6.87659	6.87659	

* 5.90 LIMIT DOES NOT INCLUDE PORT, P.U.D., STATE SCHOOLS, E.M.S.or CONSERVATION FUTURES

** 1% LIMIT DOES NOT INCLUDE PORT, P.U.D..

2015 COMPOSITE LEVY RATES FOR REGULAR LEVIES ONLY (NON-VOTED EXCEPT E.M.S. & P.&R.#1) (continued)

TAX C O D E A R E A	T A X I N G D I S T R I C T S													S E N I O R L E V Y T O T A L	S T A T. 5.90* L E V Y L I M I T < 5.90	C O N S T I T U T I O N A L 1%**	
	C O U N T Y	C F O U N T S U R E S	P O R T	P U D	C O R O A D S	C I T Y	S T A T E S C H O O L	F I R E	E M S	H O S P I T A L	C E M E T E R Y	L I B R A R Y	P A R K			R.P. R A T I O 97.70%	P.P. R A T I O 97.70%
																L I M I T < 10.00	L I M I T < 10.00
323	1.63749	0.04792	0.20218	0.11554	1.27722	2.19779	F.D.#2 1.25000		H.D.#2 0.09160	C.D.#2 0.03646	L.D.#1 0.50000	P.&R.#1 0.15000	7.50620	4.94277	7.02314	7.02314	
324	1.63749	0.04792	0.20218	0.11554	1.27722	2.19779	F.D.#2 1.25000		H.D.#2 0.09160	C.D.#2 0.03646	L.D.#1 0.50000		7.35620	4.79277	6.87659	6.87659	
329	1.63749	0.04792	0.20218	0.11554	1.27722		F.D.#2 1.25000		H.D.#2 0.09160	C.D.#2 0.03646	L.D.#1 0.50000		5.15841	4.79277	4.72935	4.72935	
331	1.63749	0.04792	0.20218	0.11554	1.27722	2.19779	F.D.#3 1.50000	EMS #3 0.50000	H.D.#2 0.09160	C.D.#2 0.03646	L.D.#1 0.50000	P.&R.#1 0.15000	8.25620	5.19277	7.75589	7.75589	
351	1.63749	0.04792	0.20218	0.11554	1.27722	2.19779	F.D.#5 1.00000	EMS #5 0.50000	H.D.#2 0.09160	C.D.#2 0.03646	L.D.#1 0.50000		7.60620	4.54277	7.12084	7.12084	
401	1.63749	0.04792	0.20218	0.11554	1.27722	2.19779		EMS #4 0.50000	H.D.#2 0.09160	C.D.#1 0.01911	L.D.#1 0.50000		6.58885	3.52542	6.12689	6.12689	
402	1.63749	0.04792	0.20218	0.11554	1.27722	2.19779		EMS #4 0.50000	H.D.#2 0.09160	C.D.#1 0.01911	L.D.#1 0.50000		6.58885	3.52542	6.12689	6.12689	
403	1.63749	0.04792	0.20218	0.11554	1.27722	2.19779		EMS #4 0.50000	H.D.#2 0.09160	C.D.#1 0.01911	L.D.#1 0.50000		6.58885	3.52542	6.12689	6.12689	
404	1.63749	0.04792	0.20218	0.11554	1.27722	2.19779		EMS #4 0.50000	H.D.#2 0.09160		L.D.#1 0.50000		6.56974	3.50631	6.10822	6.10822	
405	1.63749	0.04792	0.20218	0.11554	1.27722	2.19779		EMS #4 0.50000	H.D.#2 0.09160		L.D.#1 0.50000		6.56974	3.50631	6.10822	6.10822	
406	1.63749	0.04792	0.20218	0.11554	1.27722	2.19779		EMS #4 0.50000	H.D.#2 0.09160		L.D.#1 0.50000		6.56974	3.50631	6.10822	6.10822	
440	1.63749	0.04792	0.20218	0.11554	1.27722	2.19779	F.D.#4 1.25000	EMS #4 0.50000	H.D.#2 0.09160	C.D.#1 0.01911	L.D.#1 0.50000		7.83885	4.77542	7.34814	7.34814	
441	1.63749	0.04792	0.20218	0.11554	1.27722	2.19779	F.D.#4 1.25000	EMS #4 0.50000	H.D.#2 0.09160	C.D.#1 0.01911	L.D.#1 0.50000		7.83885	4.77542	7.34814	7.34814	
442	1.63749	0.04792	0.20218	0.11554	1.27722	2.19779	F.D.#4 1.25000	EMS #4 0.50000	H.D.#2 0.09160	C.D.#1 0.01911	L.D.#1 0.50000		7.83885	4.77542	7.34814	7.34814	
443	1.63749	0.04792	0.20218	0.11554	1.27722	2.19779	F.D.#4 1.25000	EMS #4 0.50000	H.D.#2 0.09160	C.D.#1 0.01911	L.D.#1 0.50000		7.83885	4.77542	7.34814	7.34814	
444	1.63749	0.04792	0.20218	0.11554	1.27722	2.19779	F.D.#4 1.25000	EMS #4 0.50000	H.D.#2 0.09160		L.D.#1 0.50000		7.81974	4.75631	7.32947	7.32947	
445	1.63749	0.04792	0.20218	0.11554	1.27722	2.19779	F.D.#4 1.25000	EMS #4 0.50000	H.D.#2 0.09160		L.D.#1 0.50000		7.81974	4.75631	7.32947	7.32947	
446	1.63749	0.04792	0.20218	0.11554	1.27722	2.19779	F.D.#4 1.25000	EMS #4 0.50000	H.D.#2 0.09160		L.D.#1 0.50000		7.81974	4.75631	7.32947	7.32947	
501	1.63749	0.04792	0.20218	0.11554	1.27722	2.19779					L.D.#1 0.50000		5.97814	3.41471	5.53023	5.53023	
502	1.63749	0.04792	0.20218	0.11554	1.27722	2.19779			H.D.#1 0.73637		L.D.#1 0.50000		6.71451	4.15108	6.24966	6.24966	
571	1.63749	0.04792	0.20218	0.11554	1.27722	2.19779	F.D.#7 0.64682		H.D.#1 0.73637		L.D.#1 0.50000		7.36133	4.79790	6.88161	6.88161	
601	1.63749	0.04792	0.20218	0.11554	1.27722	2.19779			H.D.#1 0.73637		L.D.#1 0.50000		6.71451	4.15108	6.24966	6.24966	
701	1.63749	0.04792	0.20218	0.11554	1.27722	2.19779		EMS #5 0.50000	H.D.#2 0.09160		L.D.#1 0.50000		6.56974	3.50631	6.10822	6.10822	
702	1.63749	0.04792	0.20218	0.11554	1.27722	2.19779		EMS #5 0.50000	H.D.#2 0.09160	C.D.#3 0.06886	L.D.#1 0.50000		6.63860	3.57517	6.17550	6.17550	
703	1.63749	0.04792	0.20218	0.11554	1.27722	2.19779		EMS #8 0.50000	H.D.#2 0.09160	C.D.#3 0.06886	L.D.#1 0.50000		6.63860	3.57517	6.17550	6.17550	
751	1.63749	0.04792	0.20218	0.11554	1.27722	2.19779	F.D.#5 1.00000	EMS #5 0.50000	H.D.#2 0.09160		L.D.#1 0.50000		7.56974	4.50631	7.08522	7.08522	
752	1.63749	0.04792	0.20218	0.11554	1.27722	2.19779	F.D.#5 1.00000	EMS #5 0.50000	H.D.#2 0.09160	C.D.#3 0.06886	L.D.#1 0.50000		7.63860	4.57517	7.15250	7.15250	
781	1.63749	0.04792	0.20218	0.11554	1.27722	2.19779	F.D.#8 1.43767	EMS #8 0.50000	H.D.#2 0.09160	C.D.#3 0.06886	L.D.#1 0.50000		8.07627	5.01284	7.58010	7.58010	

* 5.90 LIMIT DOES NOT INCLUDE PORT, P.U.D., STATE SCHOOLS, E.M.S.or CONSERVATION FUTURES

** 1% LIMIT DOES NOT INCLUDE PORT, P.U.D..

**JEFFERSON COUNTY ABSTRACT OF ASSESSED VALUES, LEVY RATES, AND TAX AMOUNTS
2014 ASSESSMENTS PAYABLE IN 2015**

TAXING DISTRICT	REAL/PERSONAL PROPERTY A.V.	TIMBER A.V.	LEVY RATE (/1000)	TAX AMOUNT	
				REAL & PERSONAL	TIMBER

STATE LEVY (SCHOOL):

	4,586,148,600		2.19779	\$10,079,378.00	
--	---------------	--	---------	-----------------	--

COUNTY:

Current Expense	4,587,247,864		1.60950	\$7,383,187.10	
		235,462,081			\$378,976.82
Mental Health	4,587,247,864		0.00929	\$42,614.25	
		235,462,081			\$2,187.38
Development Disabilities	4,587,247,864		0.00929	\$42,614.25	
		235,462,081			\$2,187.38
Veteran's Relief	4,587,247,864		0.00941	\$43,150.58	
		235,462,081			\$2,214.91
COUNTY TOTAL =			1.63749	\$7,511,566.18	\$385,566.49

COUNTY:

Conservation Futures	4,587,247,864		0.04792	\$219,828.42	
		235,462,081			\$11,283.73

JEFFERSON COUNTY ROADS:

General	3,287,866,796		1.05823	\$3,479,333.86	
		235,462,081			\$249,174.08
Diversion	3,287,866,796		0.21899	\$720,000.00	
		235,462,081			\$51,563.13
CO ROAD TOTAL =			1.27722	\$4,199,333.86	\$300,737.21

CITY OF PORT TOWNSEND:

General	1,299,381,068		1.66940	\$2,169,187.39	
		0			\$0.00
Library LID Lift	1,299,381,068		0.77421	\$1,006,000.00	
		0			\$0.00
Fire LID Lift	1,299,381,068		0.51206	\$665,366.06	
		0			\$0.00
CITY TOTAL =			2.95568	\$3,840,553.45	\$0.00

PORT OF PORT TOWNSEND:

General	4,587,247,864		0.20218	\$927,469.52	
		235,462,081			\$47,606.74

P.U.D. NO. 1:

General	4,587,247,864		0.11554	\$530,000.00	
		235,462,081			\$27,204.74

LIBRARY DISTRICT #1:

General	3,287,866,796		0.50000	\$1,643,933.40	
		235,462,081			\$117,731.04

HOSPITAL DISTRICTS:

HOSPITAL DISTRICT #1:

General	30,372,562		0.73637	\$22,365.45	
		129,402,376			\$95,288.06

HOSPITAL DISTRICT #2:

General	4,556,651,121		0.03473	\$158,236.61	
		83,960,741			\$2,915.66
Admin. Bond	4,556,651,121		0.05687	\$259,150.00	
		83,960,741			\$4,775.09

**JEFFERSON COUNTY ABSTRACT OF ASSESSED VALUES, LEVY RATES, AND TAX AMOUNTS
2014 ASSESSMENTS PAYABLE IN 2015**

TAXING DISTRICT	REAL/PERSONAL PROPERTY A.V.	TIMBER A.V.*	LEVY RATE (/1000)	TAX AMOUNT	
				REAL & PERSONAL	TIMBER

LOCAL SCHOOLS:

SCHOOL DISTRICT #20 (Queets-Clearwater):

M & O	11,541,023		1.17654	\$13,578.44	
		52,323,193			\$61,560.18

SCHOOL DISTRICT #46 (Brinnon):

M & O	259,440,775		1.09949	\$285,251.34	
		13,575,519			\$14,926.08

SCHOOL DISTRICT #48 (Quilcene):

1998 Bond	325,906,811		0.47955	\$156,289.26	
		28,590,717			\$13,710.74
M & O	325,906,811		1.54794	\$504,485.33	
		14,295,358			\$22,128.41

SCHOOL DISTRICT #49 (Chimacum):

2012 Capital Project	1,701,559,777		0.76974	\$1,309,762.66	
		19,795,379			\$15,237.34
M & O	1,701,559,777		1.60068	\$2,723,652.75	
		9,897,690			\$15,843.03

SCHOOL DISTRICT #50 (Port Townsend):

2012 Capital Project	2,141,105,626		0.54974	\$1,177,056.42	
		8,083,027			\$4,443.58
M & O	2,141,105,626		1.56082	\$3,341,888.07	
		4,041,513			\$6,308.09

SCHOOL DISTRICT #323 (Sequim):

M & O	53,022,881		1.60034	\$84,854.76	
		233,324			\$373.40

SCHOOL DISTRICT #402 (Quillayute Valley):

1998 & 2009 Bond	18,960,030		1.97445	\$37,435.56	
		46,854,799			\$92,512.28
M & O	18,960,030		1.34371	\$25,476.87	
		23,427,399			\$31,479.74

* For school M & O levies, only 1/2 of the bond timber A.V. is used.

**JEFFERSON COUNTY ABSTRACT OF ASSESSED VALUES, LEVY RATES, AND TAX AMOUNTS
2014 ASSESSMENTS PAYABLE IN 2015**

TAXING DISTRICT	REAL/PERSONAL PROPERTY A.V.	TIMBER A.V.	LEVY RATE (/1000)	TAX AMOUNT	
				REAL & PERSONAL	TIMBER

FIRE DISTRICTS:

FIRE DISTRICT #1:					
General: Chimacum	1,506,072,410		1.30755	\$1,969,270.78	
Kala Point Cape George		1,852,858			\$2,422.71
FIRE DISTRICT #2:					
General:	335,631,766		1.25000	\$419,539.71	
Quilcene		9,367,354			\$11,709.19
FIRE DISTRICT #3:					
General:	970,668,635		1.50000	\$1,456,002.95	
Port Ludlow Shine		3,483,672			\$5,225.51
FIRE DISTRICT #3:					
M & O:	963,556,568		0.53240	\$513,000.00	
Port Ludlow Shine		3,483,672			\$1,854.72
FIRE DISTRICT #4:					
General:	261,959,071		1.25000	\$327,448.84	
Brinnon		22,794,917			\$28,493.65
FIRE DISTRICT #5:					
General:	71,262,271		1.00000	\$71,262.27	
Discovery Bay		2,292,945			\$2,292.94
FIRE DISTRICT #7:					
General:	2,866,126		0.64682	\$1,853.88	
Clearwater		7,028			\$4.55
CLALLAM-JEFFERSON FIRE DISTRICT #8:					
General:	57,793,104		1.43767	\$83,087.56	
Gardiner		113,567			\$163.27

EMERGENCY MEDICAL SERVICES:

CITY OF P.T. E.M.S.:					
General	1,299,381,068		0.50000	\$649,690.53	
Port Townsend		0			\$0.00
FIRE DIST #1 E.M.S.:					
General: Chimacum	1,508,369,372		0.50000	\$754,184.69	
Kala Point Cape George		5,690,705			\$2,845.35
FIRE DIST #3 E.M.S.:					
General:	973,187,818		0.50000	\$486,593.91	
Port Ludlow Shine		10,178,622			\$5,089.31
FIRE DIST #4 E.M.S.:					
General:	263,006,541		0.50000	\$131,503.27	
Brinnon		27,151,038			\$13,575.52
FIRE DIST #5 E.M.S.:					
General:	72,971,750		0.50000	\$36,485.88	
Discovery Bay		8,790,091			\$4,395.05
CLALLAM-JEFFERSON FIRE DISTRICT #8 E.M.S.:					
General:	58,116,633		0.50000	\$29,058.32	
Gardiner		590,315			\$295.16

**JEFFERSON COUNTY ABSTRACT OF ASSESSED VALUES, LEVY RATES, AND TAX AMOUNTS
2014 ASSESSMENTS PAYABLE IN 2015**

TAXING DISTRICT	REAL/PERSONAL PROPERTY A.V.	TIMBER A.V.	LEVY RATE (/1000)	TAX AMOUNT	
				REAL & PERSONAL	TIMBER

CEMETERY DISTRICTS:

CEMETERY DISTRICT #1:					
General	261,675,066		0.01911	\$5,000.00	
Brinnon		6,308,030			\$120.53

CEMETERY DISTRICT #2:					
General	329,112,349		0.03646	\$12,000.00	
Quilcene		28,590,717			\$1,042.47

CEMETERY DISTRICT #3:					
General	58,084,994		0.06886	\$4,000.00	
Gardiner		435,924			\$30.02

PARK & RECREATION DISTRICT #1:

Operating Levy	160,780,963		0.15000	\$24,117.14	
		6,147,319			\$922.10

PARK & RECREATION DISTRICT #2:

Operating Levy	263,006,541		NO LEVY	0	
		27,151,038			\$0.00

FLOOD ZONES:

FLOOD ZONE #1 (Dosewallips River watershed):					
General	30,549,479		NO LEVY	0.00	

FLOOD ZONE #2 (Big Quilcene River watershed):					
General	21,927,981		NO LEVY	0.00	

FLOOD ZONE #3 (Little Quilcene River watershed):					
General	62,527,875		NO LEVY	0.00	

WATER DISTRICTS:

WATER DISTRICT #1:					
General	22,699,970		NO LEVY	0.00	

WATER DISTRICT #2:					
General	3,756,193		NO LEVY	0.00	

STATE FOREST PROTECTION ASSESSMENT:

Fire Patrol		F.P. TOTAL =		\$196,092.97	
-------------	--	---------------------	--	---------------------	--

JEFFERSON COUNTY 2014/2015 TAXING DISTRICTS COMPARISONS

TAXING DISTRICT	2013 VALUATION	LEVY AMOUNT	2014 VALUATION	LEVY AMOUNT	LEVY AMOUNT	LEVY
	2014 TAXES	2014	2015 TAXES	2015	DIFFERENCE	% DIFF
STATE SCHOOLS:	4,417,965,390	10,033,331.94	4,586,148,600	10,079,378.00	\$46,046.06	0.46%
COUNTY: Current Expense	4,418,216,296	7,256,655.17	4,587,247,864	7,383,187.10	\$126,531.93	1.74%
COUNTY: Mental Health	4,418,216,296	41,928.87	4,587,247,864	42,614.25	\$685.38	1.63%
COUNTY: Dev. Disabilities	4,418,216,296	41,928.87	4,587,247,864	42,614.25	\$685.38	1.63%
COUNTY: Veteran's Relief	4,418,216,296	42,459.06	4,587,247,864	43,150.58	\$691.52	1.63%
COUNTY: Conservation Futures	4,418,216,296	215,962.41	4,587,247,864	219,828.42	\$3,866.01	1.79%
COUNTY ROADS: General	3,198,454,859	3,409,456.93	3,287,866,796	3,479,333.86	\$69,876.93	2.05%
COUNTY ROADS: Diversion	3,198,454,859	720,004.17	3,287,866,796	720,000.00	-\$4.17	0.00%
CITY OF P.T.: General	1,219,761,437	2,121,128.55	1,299,381,068	2,166,974.72	\$45,846.17	2.16%
CITY OF P.T.: Library LID Lift	1,219,761,437	986,884.58	1,299,381,068	1,008,212.67	\$21,328.09	2.16%
CITY OF P.T.: Fire LID Lift	1,219,761,437	651,706.34	1,299,381,068	665,366.06	\$13,659.72	2.10%
CEMETERY DIST #1: General	269,339,296	4,998.94	261,675,066	5,000.00	\$1.06	0.02%
CEMETERY DIST #2: General	332,893,612	13,262.48	329,112,349	12,000.00	-\$1,262.48	-9.52%
CEMETERY DIST #3: General	57,480,388	4,000.06	58,084,994	4,000.00	-\$0.06	0.00%
FIRE DISTRICT #1: General	1,456,758,245	1,935,011.98	1,506,072,410	1,969,270.78	\$34,258.80	1.77%
FIRE DISTRICT #2: General	339,687,805	256,691.88	335,631,766	419,539.71	\$162,847.83	63.44%
FIRE DISTRICT #3: General	918,758,745	1,378,138.12	970,668,635	1,456,002.95	\$77,864.83	5.65%
FIRE DISTRICT #3: M & O	908,255,139	538,477.22	963,556,568	513,000.00	-\$25,477.22	-4.73%
FIRE DISTRICT #4: General	269,711,785	197,445.21	261,959,071	327,448.84	\$130,003.63	65.84%
FIRE DISTRICT #5: General	72,414,348	72,414.35	71,262,271	71,262.27	-\$1,152.08	-1.59%
FIRE DISTRICT #7: General	2,518,619	1,100.01	2,866,126	1,853.88	\$753.87	68.53%
FIRE DISTRICT #8: General (Clall/Jeff)	56,919,979	81,163.34	57,793,104	83,087.56	\$1,924.22	2.37%
CITY OF P.T.: E.M.S.	1,219,761,437	609,880.72	1,299,381,068	649,690.53	\$39,809.81	6.53%
FIRE DISTRICT #1: E.M.S.	1,459,008,895	729,504.45	1,508,369,372	754,184.69	\$24,680.24	3.38%
FIRE DISTRICT #3: E.M.S.	921,405,856	460,702.93	973,187,818	486,593.91	\$25,890.98	5.62%
FIRE DISTRICT #4: E.M.S.	270,729,798	135,364.90	263,006,541	131,503.27	-\$3,861.63	-2.85%
FIRE DISTRICT #5: E.M.S.	74,206,862	37,103.43	72,971,750	36,485.88	-\$617.55	-1.66%
FIRE DISTRICT #8: E.M.S. (Clall/Jeff)	57,512,298	28,756.15	58,116,633	29,058.32	\$302.17	1.05%
HOSPITAL DIST #1: General	29,721,914	22,028.69	30,372,562	22,365.45	\$336.76	1.53%
HOSPITAL DIST #2: General	4,388,279,423	169,212.05	4,556,651,121	158,236.61	-\$10,975.44	-6.49%
HOSPITAL DIST #2: 2004 Admin Bond	4,388,279,423	244,909.87	4,556,651,121	259,150.00	\$14,240.13	5.81%
LIBRARY DIST #1: General	3,198,454,859	1,599,227.43	3,287,866,796	1,643,933.40	\$44,705.97	2.80%
PARK & REC DIST #1: General	164,696,893	24,414.67	160,780,963	24,117.14	-\$297.53	-1.22%
PARK & REC DIST #2: General	*****	*****	*****	*****	*****	*****
PORT OF P.T.: General	4,418,216,296	899,018.65	4,587,247,864	927,469.52	\$28,450.87	3.16%
P.U.D. NO. 1: General	4,418,216,296	548,389.01	4,587,247,864	530,000.00	-\$18,389.01	-3.35%
SCHOOL DIST # 20: M & O	11,244,182	16,871.56	11,541,023	13,578.44	-\$3,293.12	-19.52%
SCHOOL DIST # 46: M & O	266,769,007	273,817.04	259,440,775	285,251.34	\$11,434.30	4.18%
SCHOOL DIST # 48: 1998 Bond	329,895,942	173,861.76	325,906,811	156,289.26	-\$17,572.50	-10.11%
SCHOOL DIST # 48: M & O	329,895,942	495,477.31	325,906,811	504,485.33	\$9,008.02	1.82%
SCHOOL DIST # 49: 2012 Capital Proj.	1,643,229,182	1,313,350.92	1,701,559,777	1,309,762.66	-\$3,588.26	-0.27%
SCHOOL DIST # 49: M & O	1,643,229,182	2,474,719.58	1,701,559,777	2,723,652.75	\$248,933.17	10.06%
SCHOOL DIST # 50: 2012 Capital Proj.	2,021,386,049	1,177,740.37	2,141,105,626	1,177,056.42	-\$683.95	-0.06%
SCHOOL DIST # 50: M & O	2,021,386,049	3,207,919.45	2,141,105,626	3,341,888.07	\$133,968.62	4.18%
SCHOOL DIST #323: 1996 Bond	51,789,157	5,024.58	*****	*****	-\$5,024.58	*****
SCHOOL DIST #323: M & O	51,789,157	83,689.72	53,022,881	84,854.76	\$1,165.04	1.39%
SCHOOL DIST #323: Transportation	51,789,157	22,969.01	*****	*****	-\$22,969.01	*****
SCHOOL DIST #402: 1998 & 2009 Bond	18,597,004	38,734.96	18,960,030	37,435.56	-\$1,299.40	-3.35%
SCHOOL DIST #402: M & O	18,597,004	26,611.57	18,960,030	25,476.87	-\$1,134.70	-4.26%
LEVY Sub-Total:		\$44,823,451.26		\$46,025,646.08	\$1,202,194.82	2.68%
FIRE PATROL		196,898.33		196,092.97	-\$805.36	-0.41%
TOTAL LEVY		\$45,020,349.59	TOTAL LEVY	\$46,221,739.05	\$1,201,389.46	2.67%

TAX CODE	TAXING DISTRICTS	JEFFERSON COUNTY LEVY RATES FOR 2000 THROUGH 2015															
		2000	2001	2002	2003	2004	2005	2006	2007	2008	2009	2010	2011	2012	2013	2014	2015
100	C-50H2	12.49731	12.14877	11.31213	11.42236	11.19749	10.81370	8.81417	8.36641	8.10455	8.02580	7.78239	8.44373	8.76087	9.30400	10.16488	9.85877
101	1-50H2L1	11.57898	11.24693	10.82650	10.91089	10.56880	10.09294	8.82825	8.30282	7.64737	7.07788	6.94680	7.25216	7.39992	8.05762	8.37362	8.18031
102	1-50E1H2L1	12.07744	11.74693	11.32650	11.41089	11.00324	10.52681	9.29674	8.77481	8.02974	7.39857	7.27191	7.75216	7.89992	8.55762	8.87362	8.68031
103	1-50E5H2L1	12.07157	11.74693	11.32650	11.41020	11.06880	10.56457	9.30036	8.80282	8.14737	7.41768	7.28959	7.75216	7.89992	8.55762	8.87362	8.68031
105	1-50E5H2C3L1									8.14737	7.46760	7.33902	7.80157	7.90056	8.62796	8.94321	8.74917
106	1-50E8H2L1												7.75216	7.89992	8.55762	8.87362	8.68031
107	1-50E8H2C3L1												7.80157	7.90056	8.62796	8.94321	8.74917
111	1-50F1E1H2L1	13.07467	12.74693	12.32650	12.41089	11.86654	11.39309	10.12164	9.60481	8.70220	7.96261	7.84373	8.75216	9.01026	9.87259	10.20192	9.98786
151	1-50F5E5H2L1	13.04625	12.71817	12.32650	12.40783	12.06880	11.49958	10.23761	9.72722	9.08270	8.04971	7.92782	8.75216	8.89992	9.55762	9.87362	9.68031
152	1-50F5E5H2C3L1									9.08270	8.09963	7.97725	8.80157	8.90056	9.62796	9.94321	9.74917
181	1-50F8E8H2C3L1												8.98905	9.18709	10.00256	10.36913	10.18684
201	1-49H2L1	10.85920	10.84040	10.67064	10.46993	9.73556	9.51427	8.99088	8.88836	6.88662	6.64297	6.70805	7.03468	8.16618	8.35652	8.50925	8.44016
202	1-49E1H2L1	11.35766	11.34040	11.17064	10.96993	10.17000	9.94814	9.45937	9.36035	7.26899	6.96366	7.03316	7.53468	8.66618	8.85652	9.00925	8.94016
203	1-49E3H2L1	11.35350	11.34040	11.17064	10.96993	10.19160	9.97385	9.44955	9.35157	7.38662	7.14297	7.20805	7.53468	8.66618	8.85652	9.00925	8.94016
205	1-49H2L1P1					9.79175	9.57501	8.99088	8.88836	7.03404	6.79143	6.85315	7.18025	8.31211	8.50314	8.65749	8.59016
211	1-49F1E1H2L1	12.35489	12.34040	12.17064	11.96993	11.03330	10.81442	10.28427	10.19035	7.94145	7.52770	7.60498	8.53468	9.77652	10.17149	10.33755	10.24771
219	1-49F1E1H2L1FARM				9.10004	8.21843	8.04978	7.73221	7.83690	5.90095	5.58619	5.66028	6.39098	7.44875	7.85137	8.06652	8.04992
221	1-49F2H2L1	11.76899	11.80537	11.64628	11.31837	10.58787	10.37747	9.86117	9.56003	7.55002	7.31711	7.39010	7.74513	8.89932	9.10159	9.26492	9.69016
222	1-49F2H2L1P1					10.64406	10.43821	9.86117	9.56003	7.69744	7.46557	7.53520	7.89070	9.04525	9.24821	9.41316	9.84016
231/232	1-49F3E3H2L1/+W1	12.83620	12.84040	12.67064	12.46993	11.55928	11.35045	10.82369	10.74038	8.68662	8.45762	8.53900	8.87767	10.16618	10.35580	11.10212	10.97256
301	1-48H2C2L1	10.07617	10.02895	9.66427	8.94086	8.63580	8.93695	8.46020	7.61887	6.84985	6.88084	7.05220	7.41907	8.00078	8.13326	8.27277	8.1337
302	1-48H2C2L1P1	10.34589	10.14006	9.73427	9.00073	8.69199	8.99769	8.46020	7.61887	6.99727	7.02930	7.19730	7.56464	8.14671	8.27988	8.42101	8.2837
303/304	1-48H2C2L1Z1+Z2	10.07617	10.02895	9.66427	8.94086	8.63580	8.93695	8.46020	7.61887	6.84985	6.88084	7.05220	7.41907	8.00078	8.13326	8.27277	8.1337
305	1-48E5H2C2L1	10.56876	10.52895	10.16427	9.44017	9.13580	9.40858	8.93231	8.11887	7.34985	7.22064	7.39499	7.91907	8.50078	8.63326	8.77277	8.6337
306	1-48E3H2C2L1P1	10.84019	10.64006	10.23427	9.50073	9.14803	9.45727	8.91887	8.08208	7.49727	7.52930	7.69730	8.06464	8.64671	8.77988	8.92101	8.7837
307	1-48H2C2L1Z3	10.07617	10.02895	9.66427	8.94086	8.63580	8.93695	8.46020	7.61887	6.84985	6.88084	7.05220	7.41907	8.00078	8.13326	8.27277	8.1337
320/321	1-48F2H2C2L1+Z2	10.98596	10.99392	10.63991	9.78930	9.48811	9.80015	9.33049	8.29054	7.51325	7.55498	7.73425	8.12952	8.73392	8.87833	9.02844	9.3837
323	1-48F2H2C2L1P1	11.25568	11.10503	10.70991	9.84917	9.54430	9.86089	9.33049	8.29054	7.66067	7.70344	7.87935	8.27509	8.87985	9.02495	9.17668	9.5337
324	1-48F2H2C2L1Z3	10.98596	10.99392	10.63991	9.78930	9.48811	9.80015	9.33049	8.29054	7.51325	7.55498	7.73425	8.12952	8.73392	8.87833	9.02844	9.3837
329	1-48F2H2C2L1FARM				6.91941	6.67324	7.03351	6.77843	5.93709	5.47275	5.61347	5.78955	5.98582	6.40615	6.55821	6.75741	7.18591
331	1-48F3E3H2C2L1P1	12.32289	12.14006	11.73427	11.00073	10.51571	10.83387	10.29301	9.47089	8.79727	8.84395	9.02825	9.40763	10.14671	10.27916	11.01388	10.8161
351	1-48F5E5H2C2L1	11.54344	11.50019	11.16427	10.43780	10.13580	10.34359	9.86956	9.04327	8.28518	7.85267	8.03322	8.91907	9.50078	9.63326	9.77277	9.6337
401/402	1-46E4H2C1L1/+Z1P2	9.25756	8.96759	8.78469	8.52799	8.44939	8.33229	8.01040	7.19376	6.31795	6.06889	6.63844	6.91346	7.56093	7.69119	7.74897	7.68834
403	1-46E4H2C1L1Z2P2	9.25756	8.96759	8.78469	8.52799	8.44939	8.33229	8.01040	7.19376	6.31795	6.06889	6.63844	6.91346	7.56093	7.69119	7.74897	7.68834
404/405/406	1-46E4H2L1/+Z1/+Z2P2	9.24400	8.95424	8.77142	8.51632	8.43795	8.32100	7.99919	7.18582	6.31016	6.06125	6.63086	6.90592	7.55333	7.67254	7.73041	7.66923
440/443	1-46F4E4H2C1L1Z1+Z2	10.92451	10.65241	10.46356	10.03558	9.94403	9.82516	9.48983	8.25648	7.35697	6.75763	7.33412	7.62132	8.27937	8.41898	8.48103	8.93834
441/442	1-46F4E4H2C1L1/+W2P2	10.92451	10.65241	10.46356	10.03558	9.94403	9.82516	9.48983	8.25648	7.35697	6.75763	7.33412	7.62132	8.27937	8.41898	8.48103	8.93834
444/445/446	1-46F4E4H2L1/+Z1/+Z2P2	10.91095	10.63906	10.45029	10.02391	9.93259	9.81387	9.47862	8.24854	7.34918	6.74999	7.32654	7.61378	8.27177	8.40033	8.46247	8.91923
501	1-20L1	11.52391	11.36978	11.65409	12.42656	8.51234	7.94982	7.12853	6.60917	6.41349	6.15315	7.04789	8.04810	7.44672	7.40597	7.61009	7.15468
502	1-20H1L1	12.27391	12.11978	12.40409	13.17656	9.26234	8.69982	7.87853	7.35917	7.16349	6.90315	7.77228	8.77907	8.19672	8.15318	8.35125	7.89105
571	1-20F7H1L1	13.27122	13.10296	13.40326	14.17364	10.26234	9.69982	8.87853	8.35182	8.16349	7.89336	8.74159	9.72227	8.97118	8.75140	8.78800	8.53787
601	1-402H1L1	11.45038	11.54397	11.27875	11.03227	10.82296	10.27209	10.00046	9.28770	8.25938	7.67618	9.19661	9.45850	10.09746	10.31932	10.3646	10.03267
701	1-323E5H2L1	10.62854	10.50652	9.02193	10.15289	9.60176	9.23772	8.53124	8.02059	7.04807	6.66831	6.77288	7.48938	8.42022	8.90896	8.86049	8.17008
702	1-323E5H2C3L1									7.04807	6.71823	6.82231	7.53879	8.42000	8.97930	8.93008	8.23894
703	1-323E8H2C3L1												7.53879	8.42086	8.97930	8.93008	8.23894
751	1-323F5E5H2L1	11.60322	11.47776	10.02193	11.15052	10.60176	10.17273	9.46849	8.94499	7.98340	7.30034	7.41111	8.48938	9.42022	9.90896	9.86049	9.17008
752	1-323F5E5H2C3L1									7.98340	7.35026	7.46054	8.53879	9.42086	9.97930	9.93008	9.23894
781	1-323F8E8H2C3L1												8.72627	9.70739	10.35390	10.35600	9.67661