

EXHIBIT A

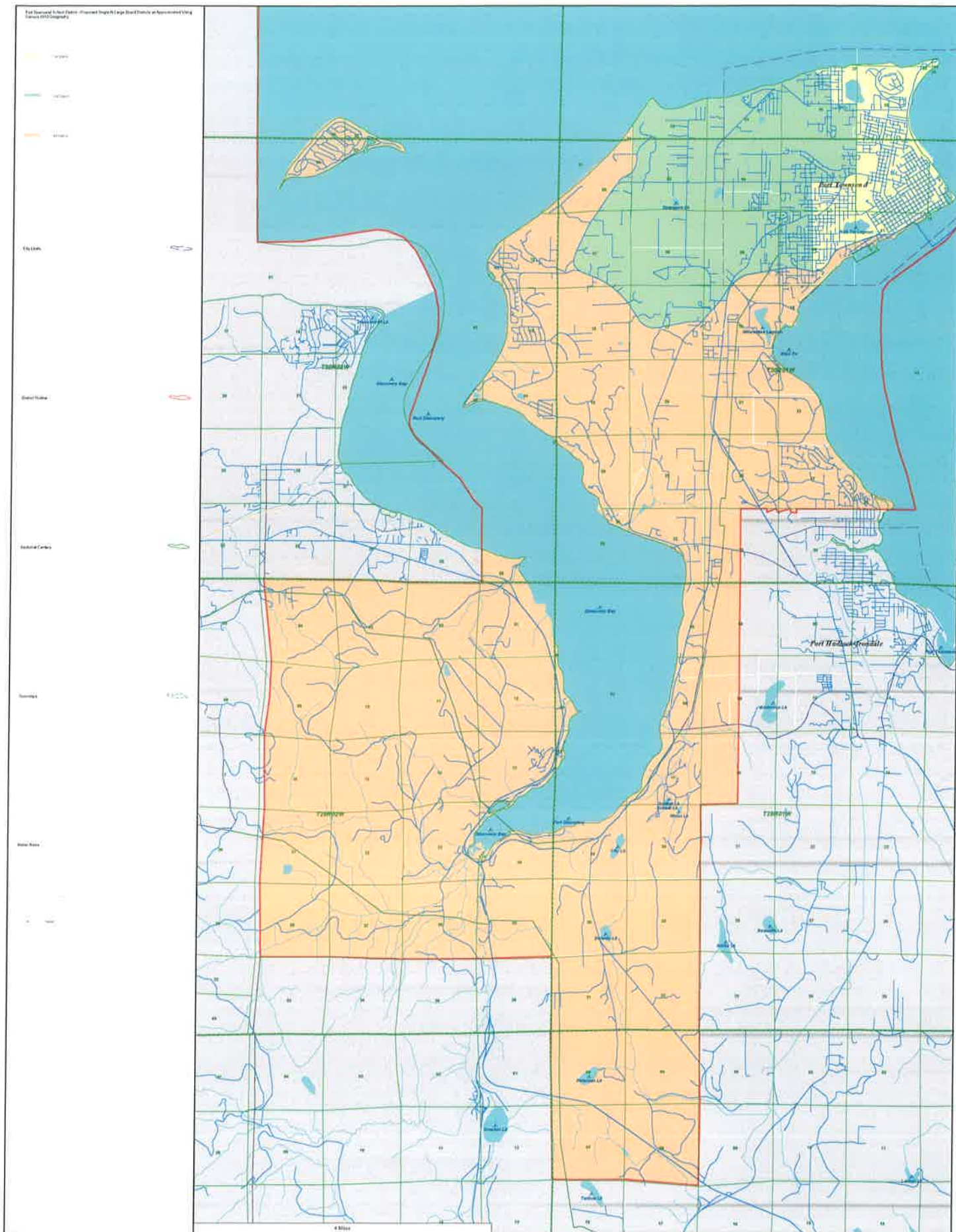
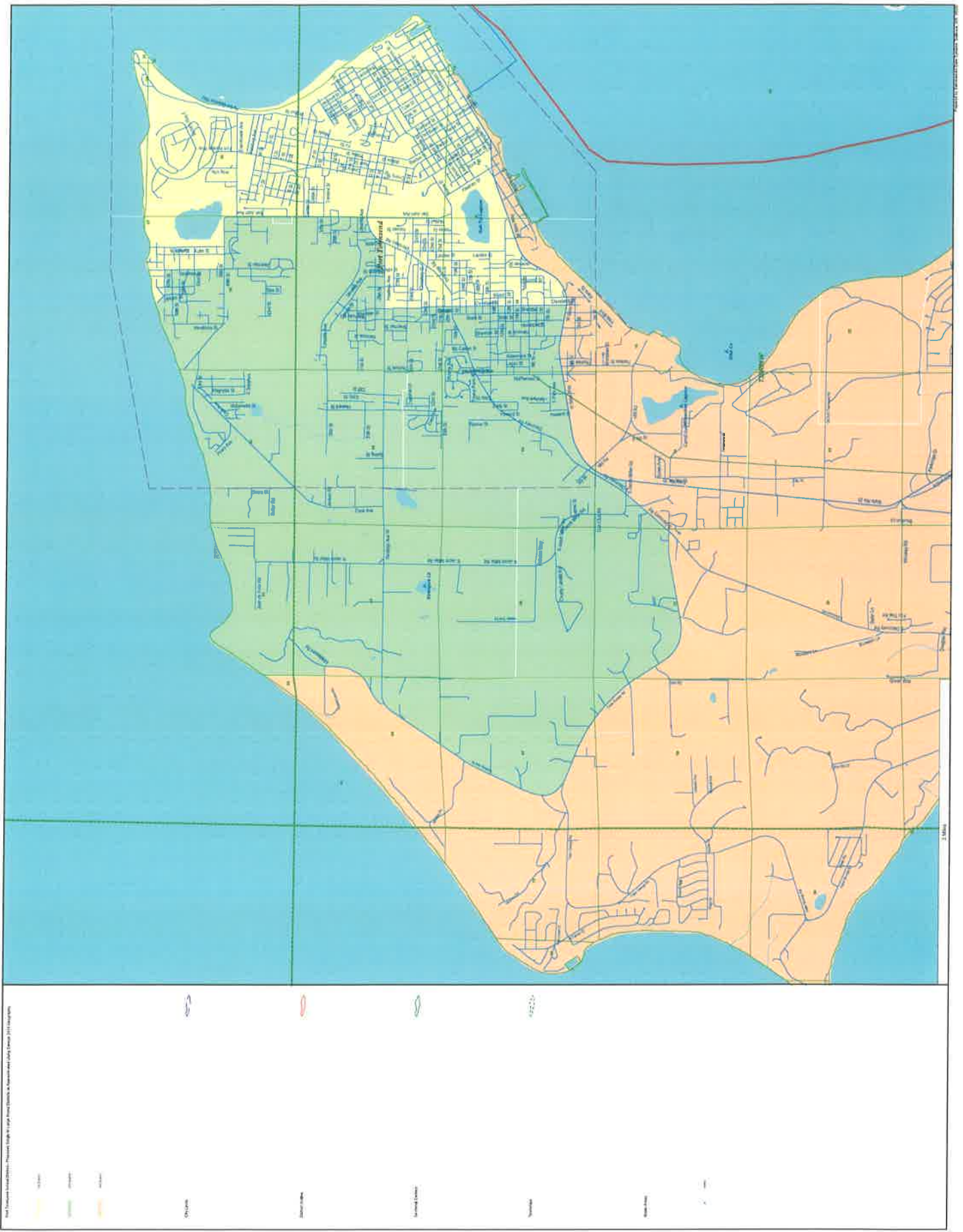


EXHIBIT A



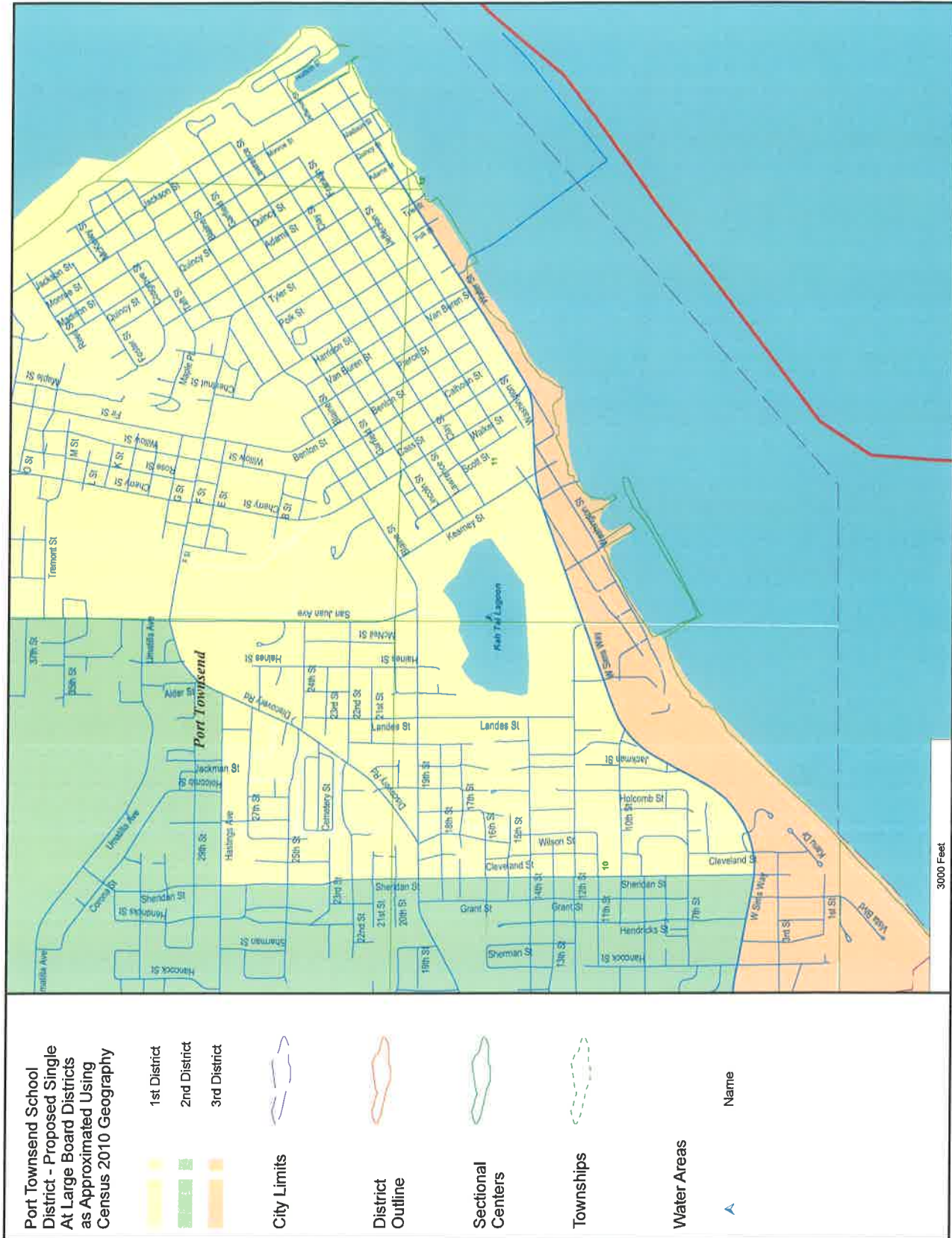
Map of [City Name] showing [Map Title]

Legend:

- [Yellow Box] [Zone Name]
- [Green Box] [Zone Name]
- [Orange Box] [Zone Name]

Scale: 1 Mile

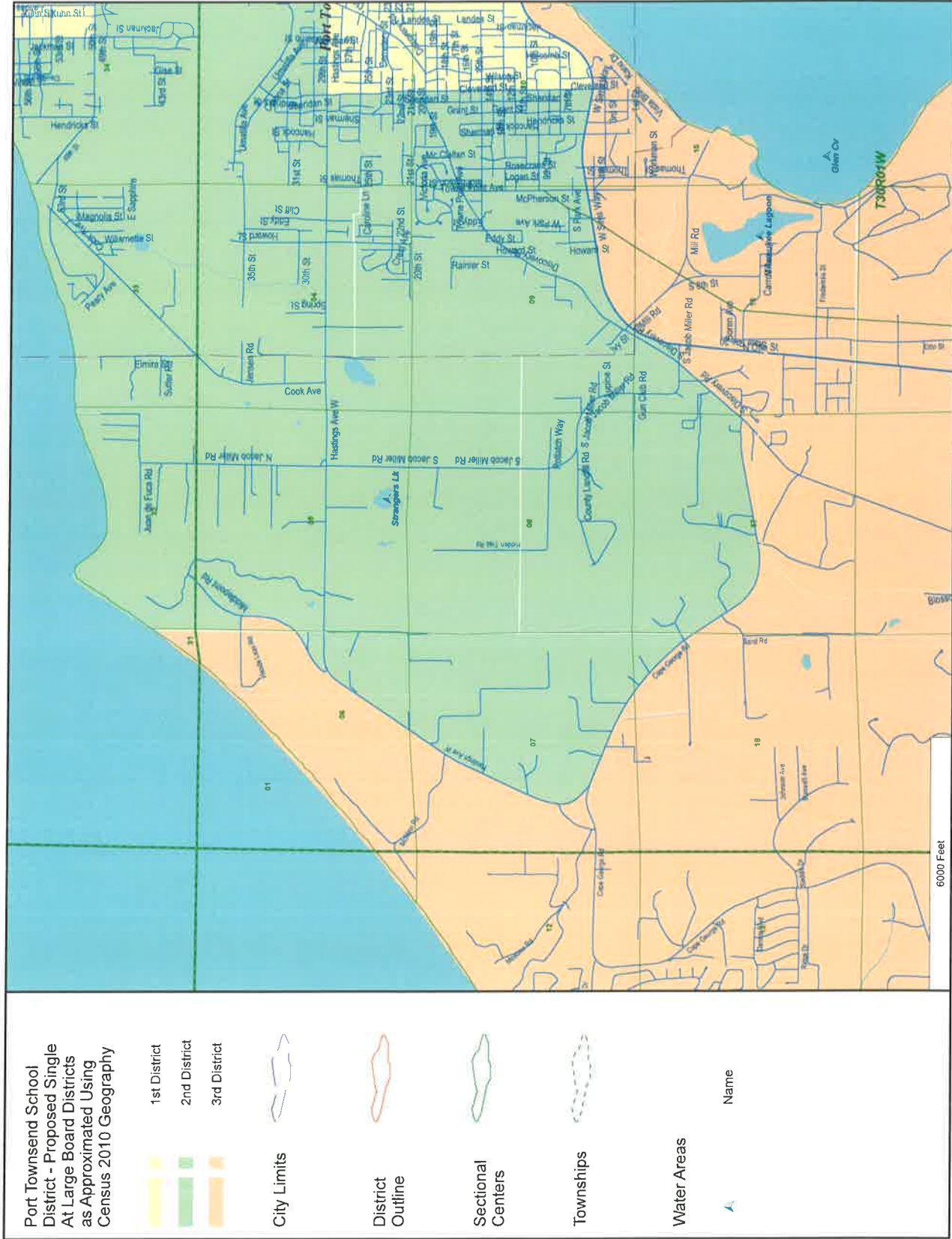
# EXHIBIT A



# EXHIBIT A



# EXHIBIT A



3/19

EXHIBIT A

**Sammamish Data Systems Inc.**

PO Box 70382  
Bellevue, WA 98005-0382  
Telephone (425)867-1485  
Fax (425)861-0184  
E-mail: [sales@sammdata.com](mailto:sales@sammdata.com)

**Port Townsend School District with Three Districts and Two At Large  
Legal Description – December 11<sup>th</sup>, 2018**

**Director District 1**

Starting at the intersection of W Sims Way and Sheridan St.  
North on Sheridan St to Hastings Ave.  
East on Hasting Ave. to Discovery Rd.  
Northeast on Discovery Rd to San Juan Ave.  
North on San Juan Ave to 49<sup>th</sup> St.  
West on 49<sup>th</sup> St to Jackman St.  
North on Jackman St to 57<sup>th</sup> St.  
West on 57<sup>th</sup> St to Wilson St.  
Northwest on Wilson St and extension to the school district boundary.  
Clockwise following the school district boundary to the extension of Tyler St.  
Northerly on Tyler St to Water St.  
Southwesterly on Water St to East Sims Way.  
Westerly on East Sims Way to the point of the beginning.

**Director District 2**

Starting at the intersection of Middlepoint Rd and Hastings Ave W.  
Southerly on Hastings Ave W to Cape George Rd.  
Southeasterly on Cape George Rd to S Discovery Rd.  
Northeast on S Discovery Rd to S Jacob Miller Rd.  
East on S Jacob Miller Rd to State Route 20 / W Sims Way.  
Northerly and easterly on Sims Way to Sheridan St.  
North on Sheridan St to Hastings Ave.  
East on Hasting Ave. to Discovery Rd.  
Northeast on Discovery Rd to San Juan Ave.  
North on San Juan Ave to 49<sup>th</sup> St.  
West on 49<sup>th</sup> St to Jackman St.  
North on Jackman St to 57<sup>th</sup> St.  
West on 57<sup>th</sup> St to Wilson St.  
Northwest on Wilson St and extension to the school district boundary.  
Counter-clockwise following the school district boundary to the extension of the western  
boarder of Township 31, Range 01, Section 34.  
South on said section line to Haada Laas Rd.  
East on Haada Las Rd to Middlepoint Rd.  
Southeasterly on Middlepoint Rd to the point of the beginning.

## EXHIBIT A

### **Director District 3**

Starting at the intersection of Middlepoint Rd and Hastings Ave W.  
Southerly on Hastings Ave W to Cape George Rd.  
Southeasterly on Cape George Rd to S Discovery Rd.  
Northeast on S Discovery Rd to S Jacob Miller Rd.  
East on S Jacob Miller Rd to State Route 20 / W Sims Way.  
Northerly and easterly on Sims Way to Water St.  
Northeast on Water St to Tyler St.  
Southerly on Tyler St and extension to the school district boundary.  
Clockwise on the school district boundary to the extension of the western boarder of Township 31, Range 01, Section 34.  
South on said section line to Haada Laas Rd.  
East on Haada Las Rd to Middlepoint Rd.  
Southeasterly on Middlepoint Rd to the point of the beginning.

### **Director District 4**

At Large.

### **Director District 5**

At Large